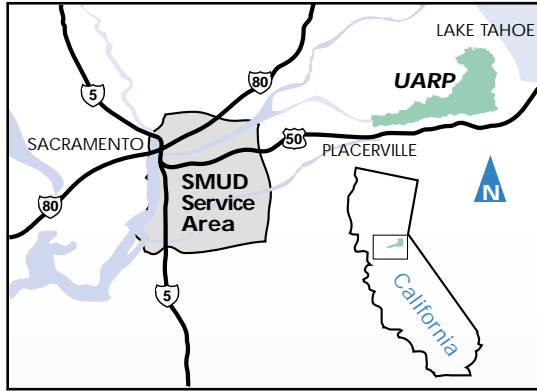


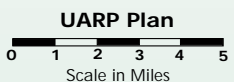
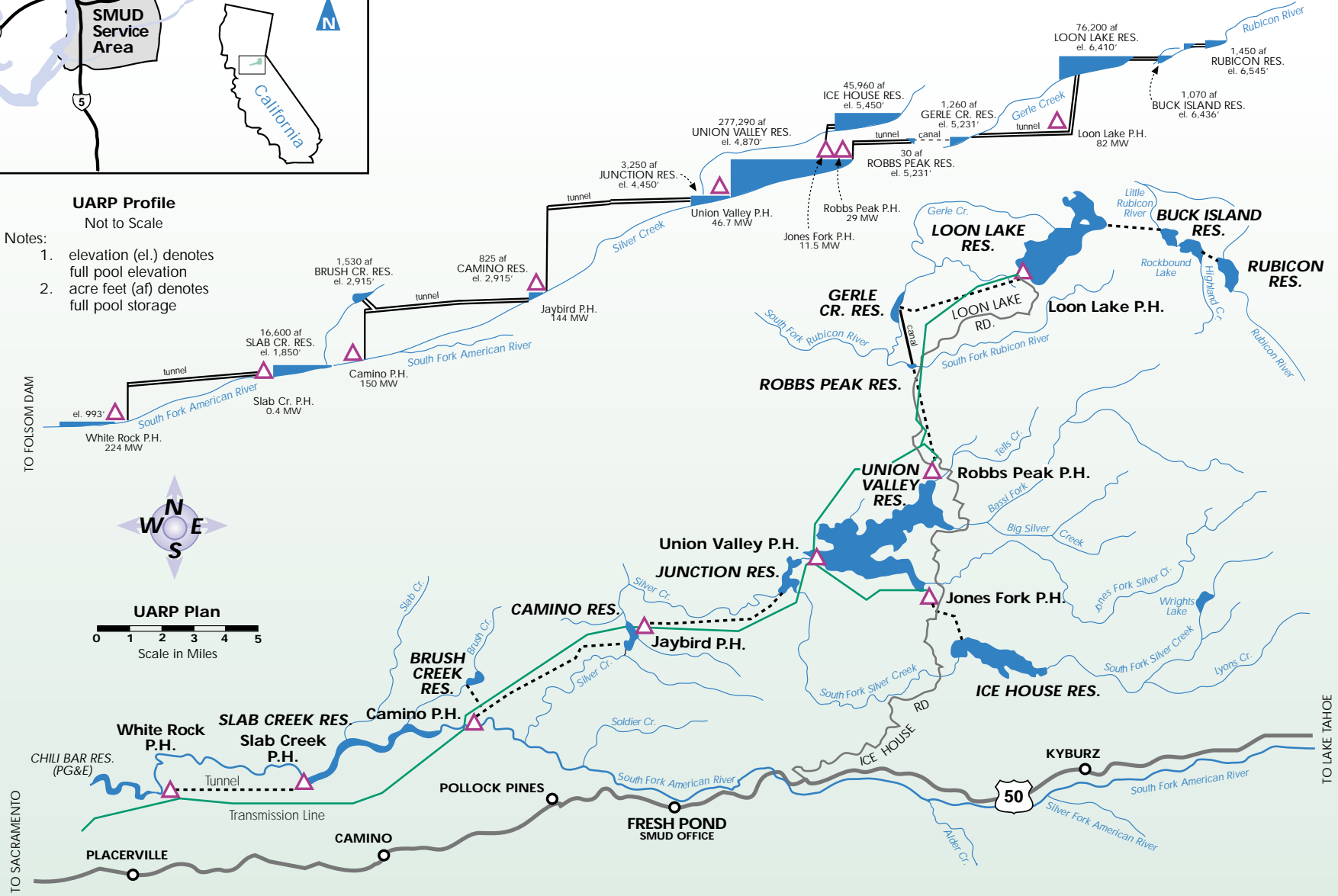
# SACRAMENTO MUNICIPAL UTILITY DISTRICT Upper American River Project

Federal Energy Regulatory Commission Project No. 2101



**UARP Profile**  
Not to Scale

- Notes:
- elevation (el.) denotes full pool elevation
  - acre feet (af) denotes full pool storage



Each powerhouse serves as a step on the UARP power stairway as the water drops one mile in elevation over a 53-mile course, beginning at Rubicon Reservoir (6,545 feet elevation) and ending at White Rock Powerhouse (993 feet elevation).



**SMUD**  
SACRAMENTO MUNICIPAL UTILITY DISTRICT  
The Power To Do More.<sup>SM</sup>

