







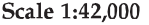







**Figure 4.2-2  
Developed Facilities in the High Country**

- |   |                     |   |  |   |                  |
|---|---------------------|---|--|---|------------------|
|  | Campground          |  | Chalet/Hut                               |  | Project Boundary |
|  | Day Use/Picnic Area |  | Hiking Trail                             |  | North            |
|  | Visitor Information |  | Cross Country Ski Trail                  |  | Scale 1:42,000   |
|  | Boat Launch         |  | Off Highway Vehicle Route                |   |                  |
|  | Sanitation Station  |  | Boundary of High Country Geographic Area |   |                  |
|  | Resort              |   |  |   |                  |

